


Highway Map



McDowell County Comprehensive Transportation Plan

Plan date: June 26, 2012

- Freeways**
- Existing
 - Needs Improvement
 - Recommended

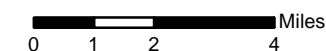
- Expressways**
- Existing
 - Needs Improvement
 - Recommended

- Boulevards**
- Existing
 - Needs Improvement
 - Recommended

- Other Major Thoroughfares**
- Existing
 - Needs Improvement
 - Recommended

- Minor Thoroughfares**
- Existing
 - Needs Improvement
 - Recommended

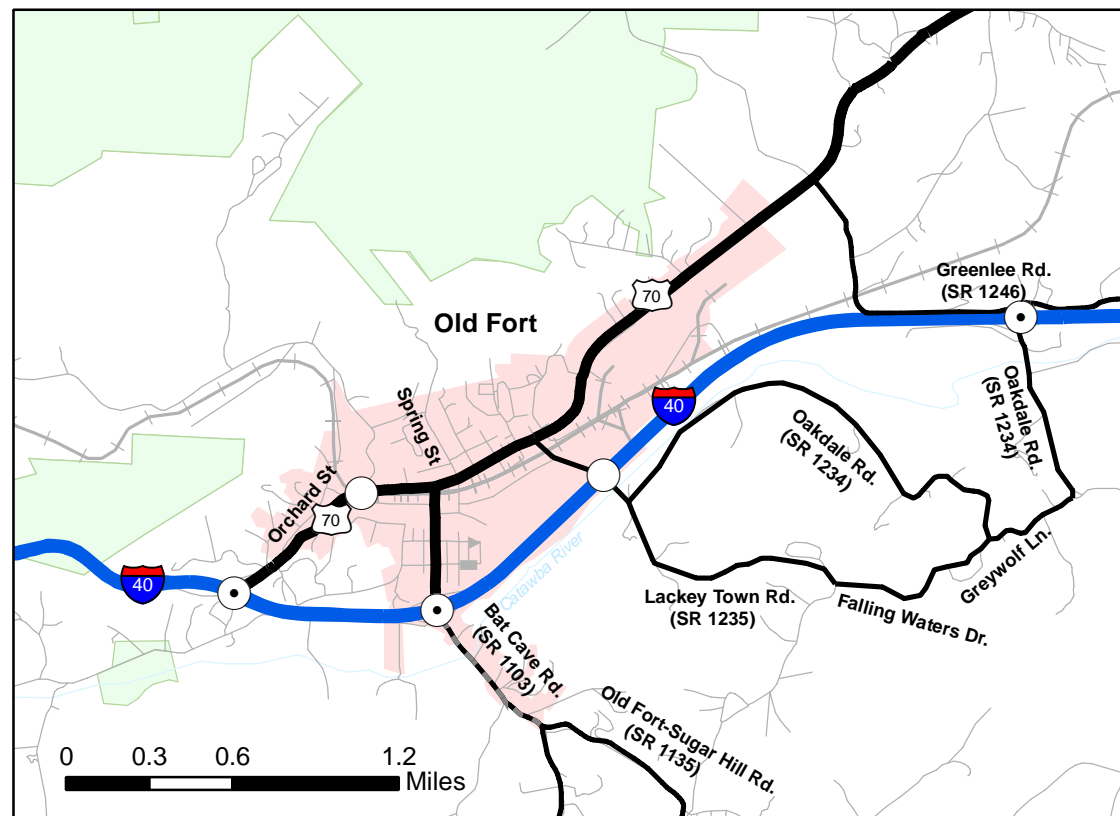
- Existing Interchange
- Proposed Interchange
- Existing Grade Separation
- Proposed Grade Separation



Sheet 2 of 5

Base map date: 10-12-2010

Refer to CTP document for more details



Inset A

